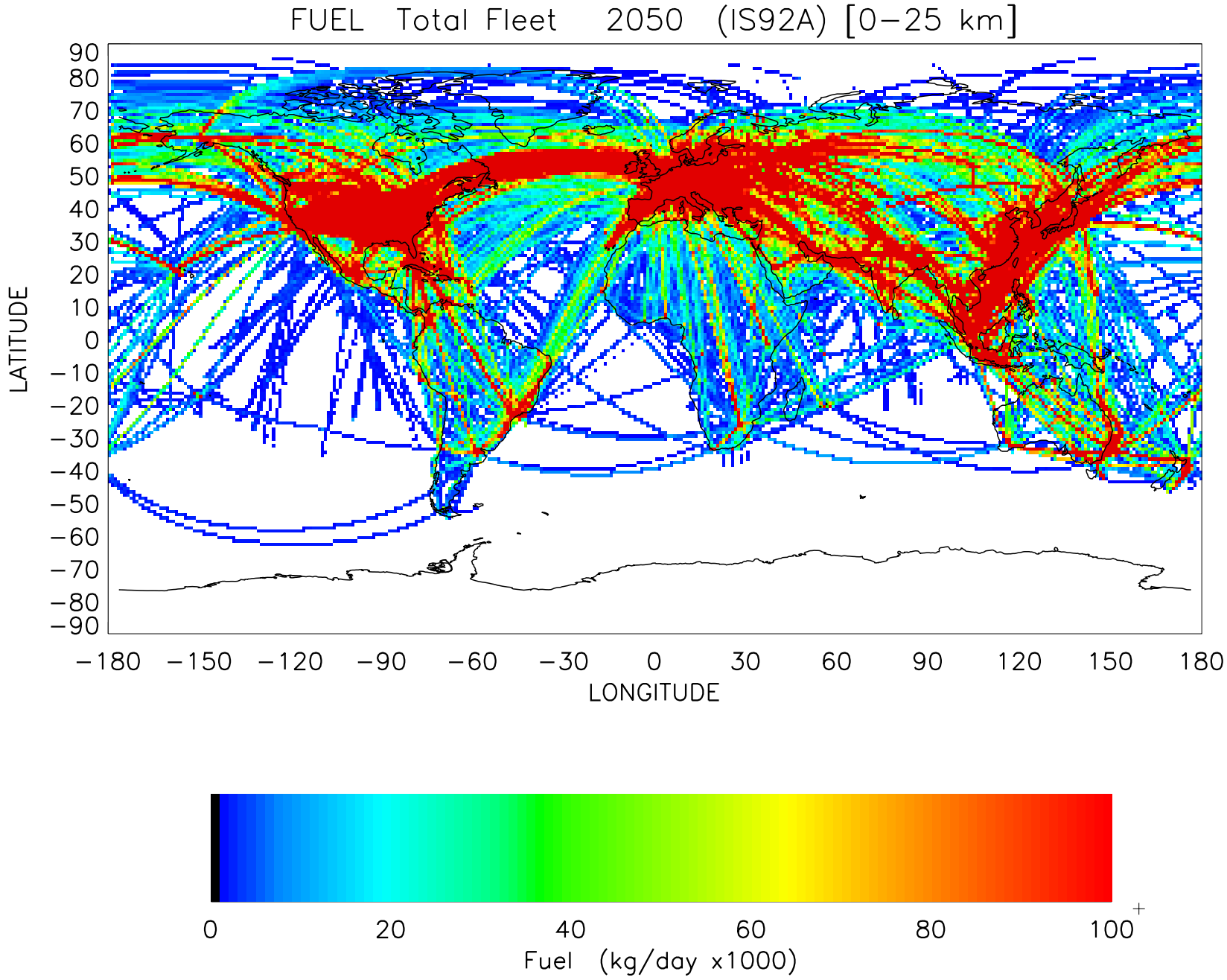
FUEL Total Fleet 2050 (IS92A) [0–25 km]
LATITUDE
90
80
70
60
50
40
30
20
10
0
−10
−20
−30
−40
−50
−60
−70
−80
−90
−180
−150
−120
−90
−60
−30
0
30
60
90
120
150
180
LONGITUDE
0
20
40
60
80
100+
Fuel (kg/day x1000)

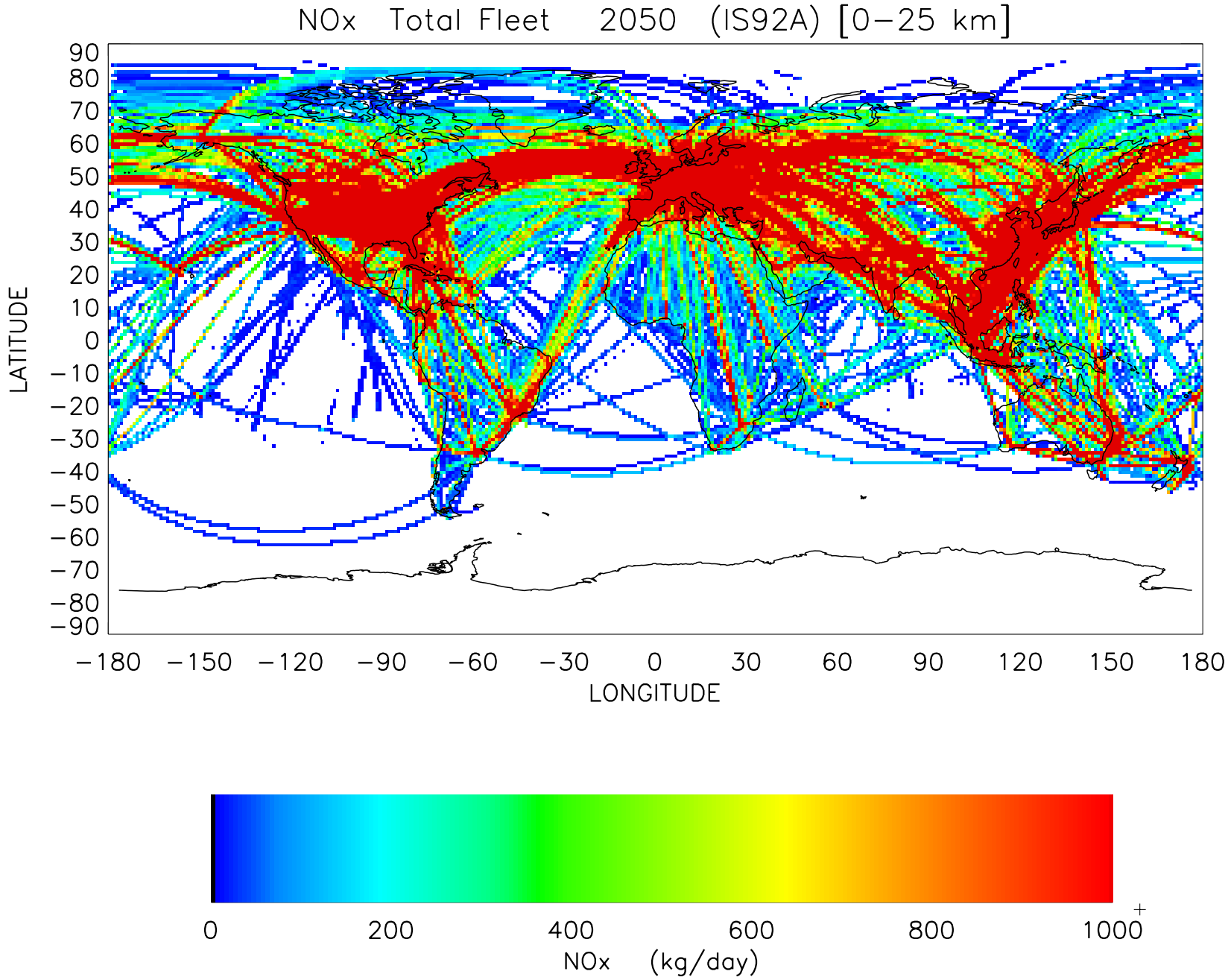
NOx Total Fleet 2050 (IS92A) [0−25 km]
LATITUDE
90
80
70
60
50
40
30
20
10
0
−10
−20
−30
−40
−50
−60
−70
−80
−90
−180
−150
−120
−90
−60
−30
0
30
60
90
120
150
180
LONGITUDE
0
200
400
600
800
1000
+
NOx (kg/day)

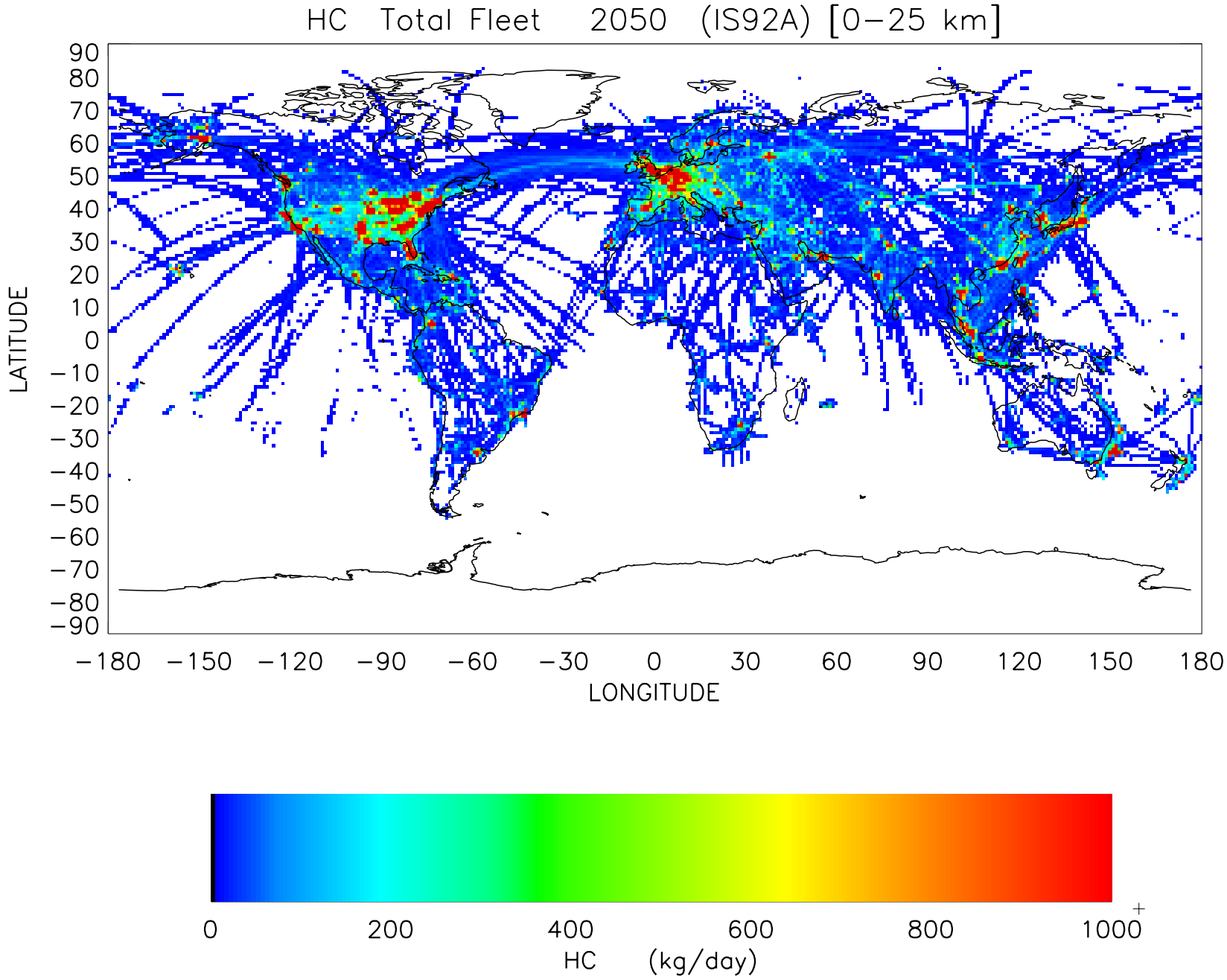
HC Total Fleet 2050 (IS92A) [0−25 km]
LATITUDE
90
80
70
60
50
40
30
20
10
0
−10
−20
−30
−40
−50
−60
−70
−80
−90
−180
−150
−120
−90
−60
−30
0
30
60
90
120
150
180
LONGITUDE
0
200
400
600
800
1000
+
HC (kg/day)

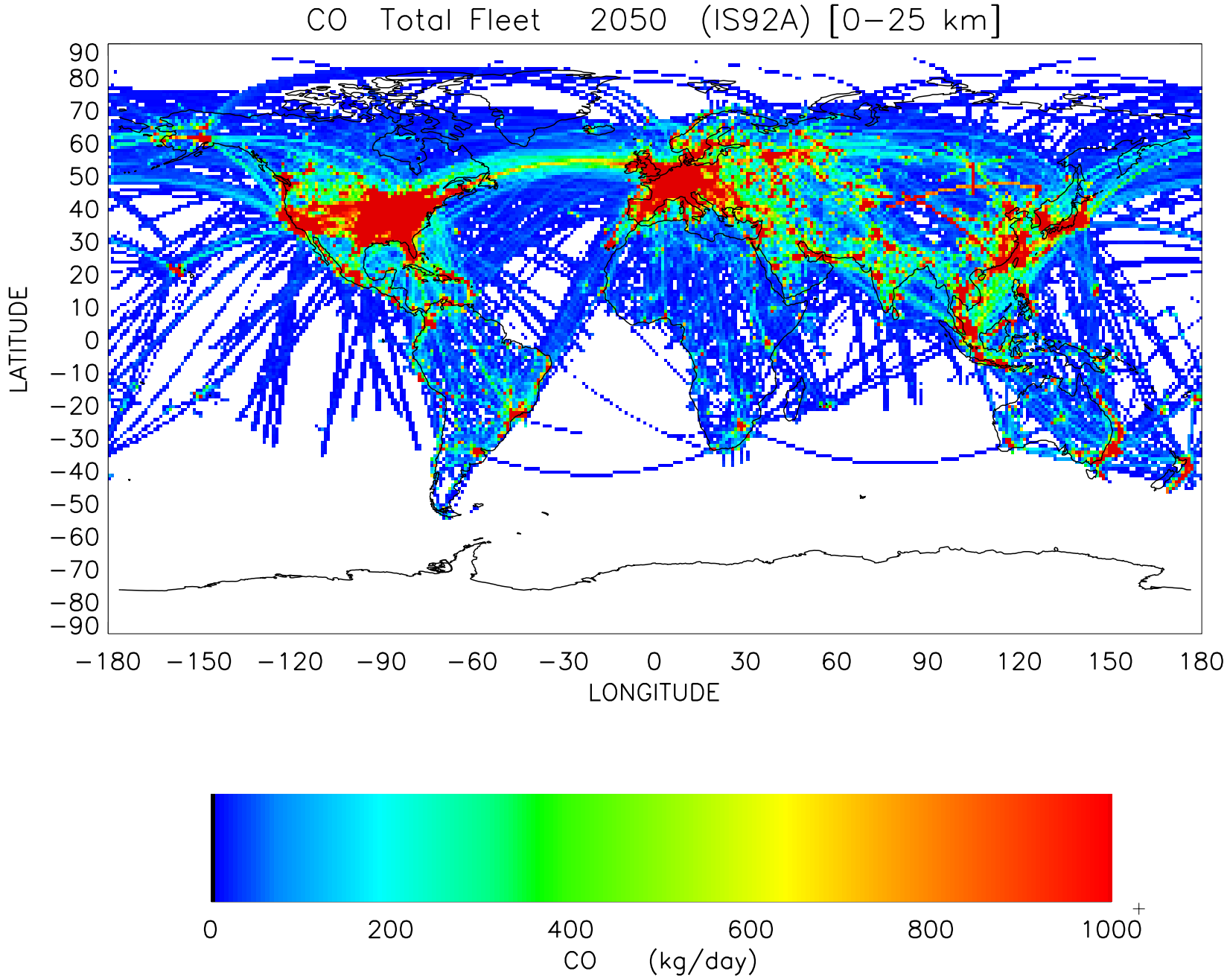
CO Total Fleet 2050 (IS92A) [0−25 km]
LATITUDE
90
80
70
60
50
40
30
20
10
0
−10
−20
−30
−40
−50
−60
−70
−80
−90
−180
−150
−120
−90
−60
−30
0
30
60
90
120
150
180
LONGITUDE
0
200
400
600
800
1000
+
CO (kg/day)